

AN INITIATIVE MEASURE

PROPOSING AN AMENDMENT TO THE CONSTITUTION OF ARIZONA; AMENDING ARTICLE X, SECTIONS 3, 4 AND 7, CONSTITUTION OF ARIZONA; AMENDMENT ARTICLE X, CONSTITUTION OF ARIZONA, BY ADDING SECTION 12; RELATING TO STATE LANDS.

*TEXT OF PROPOSED AMENDMENT*

Be it enacted by the People of the State of Arizona,

1. Purpose

The purpose of this proposition is to permit the State of Arizona to plan and manage state trust land now and in the future in ways that promote well-planned growth, conservation, and sound stewardship in a manner consistent with the mission of the trust, addressing issues that were not of concern at the time of statehood. The amendments proposed here reflect a philosophy that well-planned growth and conservation, together with increased resources devoted to the management and planning of state trust lands, will increase the value of state trust lands to the long-term benefit and protection of the trust and its beneficiaries. To this end, this proposition:

1) Conserves sensitive lands through the designation of approximately 570,000 acres of permanent conservation lands, and allows other lands to be designated for conservation through local planning or to be classified as suitable for conservation through acts of the legislature such as the Arizona Preserve Initiative, A.R.S. § 37-311 *et seq.* Permits conservation lands to be sold to counties, cities, towns, and state agencies for appraised value but without an auction.

2) Modernizes the methods for planning and disposition of trust lands by providing for planning of trust lands with the cooperation of local communities, allowing the state to dispose of right-of-ways without a public auction, and by allowing the state to consider the true value of each transaction when appraising state trust lands.

3) Provides funding for better planning and more effective management of state trust lands in order to increase the revenues distributed to trust beneficiaries and protect the long-term value of trust lands, by authorizing a reasonable percentage of trust land revenues to be used to supplement existing funding for trust lands administration, management, planning, and disposition, and by requiring the state to demonstrate through annual reporting that these monies are being expended in the best interests of the trust and the trust beneficiaries.

2. Article X, Constitution of Arizona, is amended by adding section 1.1 as follows:

Section 1.1. Designated permanent conservation lands.

SECTION 1.1. THE PERMANENT CONSERVATION LANDS DESIGNATED IN SECTION 12 OF THIS ARTICLE SHALL BE USED IN A MANNER CONSISTENT WITH THE CONSERVATION OF THE NATURAL, CULTURAL, AND HISTORICAL ASSETS OF THE LAND, AND SHALL BE RESTRICTED AGAINST DEVELOPMENT IN A MANNER PRESCRIBED BY LAW. PERMANENT CONSERVATION LANDS MAY BE SOLD ONLY PURSUANT TO SECTION 3(B)(4) OF THIS ARTICLE, BUT ARE SUBJECT TO LEASE, RIGHTS-OF-WAY, OR OTHER USES CONSISTENT WITH THE REQUIREMENTS OF THIS SECTION. NOTHING IN THIS SECTION SHALL PRECLUDE THE CONTINUATION OR RENEWAL OF ANY LEASE, RIGHT-OF-WAY, OR OTHER USE OF PERMANENT CONSERVATION LANDS THAT WAS IN EXISTENCE AS OF THE EFFECTIVE DATE OF THIS SECTION.

3. Article X, sections 3, 4 and 7, Constitution of Arizona, are proposed to be amended as follows if approved by the voters and on proclamation of the Governor:

3. Mortgage or other encumbrance; sale or lease at public auction

Section 3. A. No mortgage or other encumbrance of the said lands, or any part thereof, shall be valid in favor of any person or for any purpose or under any circumstances whatsoever. Said lands shall not be sold or leased, in whole or in part, except to the highest and best bidder at a public auction to be held at the county seat of the IN THE county wherein the lands to be affected, or the major portion thereof, shall lie. THE notice of which THE public auction shall first have been duly given by advertisement, which shall set forth the nature, time and place of the transaction to be had, with a full description of the lands to be offered, and be published once each week for not less than ten successive weeks in a newspaper of general circulation published regularly at the state capital; and in that A newspaper of like GENERAL circulation which shall then be regularly published nearest to the location of the lands so offered nor shall any sale or contract for the sale of any timber or other natural product of such lands be made, save at the place, in the manner, and after the notice by publication provided for sales and leases of the lands themselves.

B. Nothing herein IN THIS SECTION, or elsewhere in THIS article X contained, shall prevent:

1. The leasing of any of the lands referred to in this article in such manner as the legislature may prescribe, for grazing, agricultural, commercial and homesite purposes, for a term of ten years or less, without advertisement, OR PUBLIC AUCTION.;

2. The leasing of any of said lands, in such manner as the legislature may prescribe, whether or not also leased for grazing and agricultural purposes, for mineral purposes, other than for the exploration, development, and production of oil, gas and other hydrocarbon substances, for a term of twenty years or less, without advertisement, ~~or~~

3. The leasing of any of said lands, whether or not also leased for other purposes, for the exploration, development, and production of oil, gas and other hydrocarbon substances on, in or under said lands for an initial term of twenty (20) years or less and as long thereafter as oil, gas or other hydrocarbon substance may be procured there from in paying quantities, the leases to be made in any manner, with or without advertisement, bidding, or appraisal, and under such terms and provisions, as the legislature may prescribe, the terms and provisions to include a reservation of a royalty to the state of not less than twelve and one-half per cent of production.

4. THE SALE OF ANY OF THE SAID LANDS OR INTERESTS IN THE SAID LANDS THAT ARE DESIGNATED FOR CONSERVATION PURPOSES PURSUANT TO SECTION 1.1 OR SECTION 4(B) OF THIS ARTICLE, OR THAT ARE CLASSIFIED BY THE STATE PURSUANT TO LAW AS SUITABLE FOR CONSERVATION PURPOSES, TO A STATE AGENCY, COUNTY, CITY OR TOWN WITHOUT ADVERTISEMENT OR AUCTION. THE TERMS OF THE SALE SHALL REQUIRE THAT THE LANDS BE RESTRICTED AGAINST DEVELOPMENT, BE USED IN A MANNER THAT IS CONSISTENT WITH CONSERVATION AND BE SUBJECT TO REASONABLE PUBLIC ACCESS, AS FURTHER PRESCRIBED BY LAW.

5. THE DISPOSITION OF RIGHTS-OF-WAY OR EASEMENTS ON, OVER, OR ACROSS THE SAID LANDS WITHOUT ADVERTISEMENT OR AUCTION FOR ROADWAY, TRAILS, RAIL, DRAINAGE, FLOOD CONTROL, BUFFER ZONES, NATIONAL SECURITY, OR UTILITY PURPOSES AND ANCILLARY USES THERETO, IN SUCH MANNER AS THE LEGISLATURE MAY PRESCRIBE.

4. Sale or other disposal; appraisal; minimum price; credit; passing of title

Section 4. A. All lands, ~~lease-holds~~ LEASEHOLDS, timber, and other products of land, before being offered, shall be appraised at their true value, ~~and~~ PROVIDED THAT APPRAISALS OF THE VALUE OF ANY LANDS OR INTEREST IN LANDS SOLD OR OTHERWISE DISPOSED PURSUANT TO THIS ARTICLE MAY ACCOUNT FOR NON-MONETARY VALUE THAT WILL BE RECEIVED IN CONNECTION WITH SUCH SALE OR DISPOSAL. No sale or other disposal thereof shall be made for a consideration less than the value so ascertained, nor in any case less than the minimum price hereinafter fixed, nor upon credit unless accompanied by ample security, and the legal title shall not be deemed to have passed until the consideration shall have been paid.

B. THE STATE SHALL PREPARE PLANS FOR THE USE OF THE SAID LANDS FOR DEVELOPMENT, WITH THE COOPERATION OF THE COUNTY, CITY OR TOWN IN WHICH THEY ARE LOCATED AND PURSUANT TO THE GENERALLY APPLICABLE ORDINANCES, REGULATIONS AND RULES OF SUCH COUNTY, CITY OR TOWN, PROVIDED THAT SUCH ORDINANCES, REGULATIONS AND RULES APPLY EQUALLY TO SAID LANDS AS SIMILARLY-SITUATED PRIVATE PROPERTY. LANDS DESIGNATED IN A PLAN FOR CONSERVATION PURPOSES MAY BE SOLD PURSUANT TO SECTION 3(B)(4) OF THIS ARTICLE.

C. FOR PURPOSES OF THIS SECTION, "NON-MONETARY VALUE" MEANS ANY FORM OF ASCERTAINABLE VALUE THAT CAN BE DEMONSTRATED IN THE APPRAISAL, INCLUDING AGREEMENTS WITH REGARD TO FUTURE LAND USES OR THE PROVISION OF INFRASTRUCTURE, BUT NOT INCLUDING ANY EXCHANGE OF LAND.

7. Establishment of permanent funds; segregation, investment and distribution of monies

Section 7. A. A separate permanent fund shall be established for each of the several objects for which the said grants are made and confirmed by the enabling act to the state, and whenever any monies shall be in any manner derived from any of said lands, the same shall be deposited by the state treasurer in the permanent fund corresponding to the grant under which the particular land producing such monies was, by the enabling act, conveyed or confirmed.

B. No monies shall ever be taken;

1. From one permanent fund for deposit in any other, ~~or~~

2. For any object other than that for which the land producing the same was granted or confirmed, PROVIDED THAT, SUBJECT TO APPROPRIATION BY THE LEGISLATURE, A REASONABLE PERCENTAGE OF MONIES DERIVED FROM RENTALS, INTEREST ON INSTALLMENT SALES AND DISTRIBUTIONS FROM THE PERMANENT FUND MAY BE USED TO ENHANCE, MAINTAIN, OR PROTECT THE VALUE OF THE SAID LANDS OR THE REVENUES DERIVED THEREFROM.

C. All such monies shall be invested in safe interest-bearing securities and prudent equity securities consistent with the requirements of this section.

D. The legislature shall establish a board of investment to serve as trustees of the permanent funds. The board shall provide for the management of the assets of the funds consistent with the following conditions:

1. Not more than sixty per cent of a fund at cost may be invested in equities at any time.

2. Equities that are eligible for purchase are restricted to stocks listed on any national stock exchange or eligible for trading through the United States national association of securities dealers automated quotation system, or successor institutions, except as may be prohibited by general criteria or by a restriction on investment in a specific security adopted pursuant to this subsection.

3. Not more than five per cent of all of the funds combined at cost may be invested in equity securities issued by the same institution, agency or corporation, other than securities issued as direct obligations of and fully guaranteed by the United States government.

E. In making investments under this section the state treasurer and trustees shall exercise the judgment and care under the prevailing circumstances that an institutional investor of ordinary prudence, discretion and intelligence exercises in managing large investments entrusted to it, not in regard to speculation, but in regard to the permanent disposition of monies, considering the probable safety of capital as well as the probable total rate of return over extended periods of time.

F. The earnings, interest, dividends and realized capital gains and losses from investment of a permanent fund, shall be credited to that fund.

G. The board of investment shall determine the amount of the annual distributions required by this section and allocate distributions pursuant to law. Beginning July 1, 2000 and except as otherwise provided in this section, the amount of the annual distribution from a permanent fund established pursuant to this section is the amount determined by multiplying the following factors:

1. The average of the annual total rate of return for the immediately preceding five complete fiscal years less the average of the annual percentage change in the GDP price deflator, or a successor index, for the immediately preceding five complete fiscal years. For purposes of this paragraph:

(a) "Annual total rate of return" means the quotient obtained by dividing the amount credited to a fund pursuant to subsection F for a complete fiscal year, plus unrealized capital gains and losses, by the average monthly market value of the fund for that year.

(b) "GDP price deflator" means the gross domestic price deflator reported by the United States department of commerce, bureau of economic analysis, or its successor agency.

2. The average of the monthly market values of the fund for the immediately preceding five complete fiscal years.

H. A REPORT SHALL BE PUBLISHED EACH FISCAL YEAR, IN SUCH FORM AS THE LEGISLATURE MAY PRESCRIBE, DETAILING THE AMOUNT AND DISPOSITION OF ANY MONIES USED TO ENHANCE, MAINTAIN OR PROTECT THE VALUE OF LANDS TO THE TRUST PURSUANT TO PARAGRAPH B(2) OF THIS SECTION AND THE EXPECTED BENEFIT FROM THESE ACTIVITIES TO THE TRUST.

H. Notwithstanding any other provision of this section, the annual distribution from the permanent funds for fiscal years 1999-2000 through 2002-2003 shall be as follows:

1. For fiscal year 1999-2000, the greater of five per cent of the average of the monthly market values of the funds for fiscal years 1994-1995 through 1998-1999 or the average of actual annual distributions for fiscal years 1994-1995 through 1998-1999.

2. For fiscal years 2000-2001 through 2002-2003, the greater of the average of the actual annual distributions for the immediately preceding five complete fiscal years or the amount of the distribution required by subsection G.

4. Article X, Constitution of Arizona, is amended by adding section 12 as follows:

Section 12. Designated permanent conservation lands.

SECTION 12. THOSE LANDS HELD IN TRUST BY THE STATE OF ARIZONA PURSUANT TO SECTION 1 OF THIS ARTICLE THAT ARE LOCATED WITHIN THE AREAS DESCRIBED IN THIS SECTION, COMPRISING APPROXIMATELY 570,000 ACRES, ARE DESIGNATED AS PERMANENT CONSERVATION LANDS:

1.BADGER PEAK: SECTIONS 1, 2, 3, 10 AND 11, T13N R2W; ALL IN YAVAPAI COUNTY. 2.BUCKHORN MOUNTAIN STATE PARK: SECTION 23, T13N R20W, MOHAVE COUNTY. 3.BURRO CREEK: SECTIONS 5, 7, 8, 18 AND 19, T16N R9W; SECTIONS 28, 33, 34 AND 35, T16.5N R9W; ALL IN YAVAPAI COUNTY. 4.CASTLE HOT SPRINGS: SECTION 16, T6N R1W; SECTION 2, T6N R2W; THOSE PORTIONS OF SECTION 4 LYING WEST OF CASTLE HOT SPRINGS ROAD, SECTIONS 5 AND 6, T6N R3W; SECTION 1, NW¼ OF SECTION 12, T6N R4W; SECTIONS 31 AND 32, T7N R1W; SECTIONS 5-8, 16-18, 20, 21, 28-33, NE¼NE¼, E½NW¼NE¼, NW¼NW¼NE¼, NE¼SW¼NE¼, N½SE¼NE¼, N½NE¼NW¼, W½NE¼, SE¼NW¼ AND S½ OF SECTION 36, T7N R2W; SECTIONS 2, 16, 25-28, 32, AND THOSE PORTIONS OF SECTIONS 33 AND 34 LYING WEST OF CASTLE HOT SPRINGS ROAD, T7N R3W; SECTION 36, T7N R4W; SECTION 32 T8N R2W; ALL IN MARICOPA AND YAVAPAI COUNTIES. 5.CATALINA GALIURO CORRIDOR: SECTION 32, T11S R20E, GRAHAM COUNTY; SECTIONS 1, 3-5, 8-16, 21-27, T13S R18E; ALL IN PIMA COUNTY; LOTS 1 AND 2, S½NE¼ AND SE¼ OF SECTION 1, SECTIONS 12 AND 13, LOTS 1-7, E½NE¼, S½SW¼ AND SE¼SE¼ OF SECTION 14, LOTS 3, 4, AND E½SW¼ OF SECTION 19, S½NE¼ AND S½ OF SECTION 20, S½NE¼ AND SE¼ OF SECTION 21, SECTIONS 22-32, 34, 35, T12S R19E; SECTIONS 5-9 AND 16-18, T12S R20E; SECTIONS 1 AND 2, LOTS 1, 2 AND S½NE¼ OF SECTION 3, SECTION 5-12, 14,

NE<sup>1</sup>/<sub>4</sub>NE<sup>1</sup>/<sub>4</sub> OF SECTION 15, SECTIONS 16-21, 29, 30, NE<sup>1</sup>/<sub>4</sub> OF SECTION 36, T13S R19E; SECTIONS 5, 6, 7, NW<sup>1</sup>/<sub>4</sub>SW<sup>1</sup>/<sub>4</sub> OF SECTION 8, T13S R20E; ALL IN COCHISE COUNTY. 6.CATALINA STATE PARK: SW<sup>1</sup>/<sub>4</sub> OF SECTION 16, SECTIONS 17, 18, 21, E<sup>1</sup>/<sub>2</sub>SW<sup>1</sup>/<sub>4</sub> AND SE<sup>1</sup>/<sub>4</sub> OF SECTION 22, W<sup>1</sup>/<sub>2</sub>SW<sup>1</sup>/<sub>4</sub> OF SECTION 23, T11S R14E; ALL IN PIMA COUNTY. 7.CAVE CREEK RECREATION AREA: E<sup>1</sup>/<sub>2</sub>SE<sup>1</sup>/<sub>4</sub> OF SECTION 23, E<sup>1</sup>/<sub>2</sub> OF SECTION 26, SECTION 36, T6N R3E; ALL IN MARICOPA COUNTY. 8.CENTENNIAL FOREST: SECTION 3, T19N R5E; SECTIONS 5 AND 6, T19N R6E; SECTIONS 2, 8, 10, 12, 14, 18, 20, 22, 24, 26, 28, 30, 32, 34, 36, T20N R5E; SECTIONS 2, 4-6, 8, 10, 17, 18, 20, 28, 30, 32, 34, T20N R6E; SECTIONS 21, 22, 26-28, 31-34, T21N R6E; SECTION 2, T21N R8E; ALL IN COCONINO COUNTY. 9.CIENEGA CREEK: SECTIONS 35 AND 36, T16S R16E; SECTIONS 10-13, N<sup>1</sup>/<sub>2</sub>N<sup>1</sup>/<sub>2</sub>, N<sup>1</sup>/<sub>2</sub>S<sup>1</sup>/<sub>2</sub>, S<sup>1</sup>/<sub>2</sub>SW<sup>1</sup>/<sub>4</sub> AND W<sup>1</sup>/<sub>2</sub>SW<sup>1</sup>/<sub>4</sub>SE<sup>1</sup>/<sub>4</sub> OF SECTION 14, SECTIONS 15-20, N<sup>1</sup>/<sub>2</sub>NE<sup>1</sup>/<sub>4</sub>, SW<sup>1</sup>/<sub>4</sub>, N<sup>1</sup>/<sub>2</sub>SE<sup>1</sup>/<sub>4</sub>, N<sup>1</sup>/<sub>2</sub>SW<sup>1</sup>/<sub>4</sub>SE<sup>1</sup>/<sub>4</sub>, SE<sup>1</sup>/<sub>4</sub>SE<sup>1</sup>/<sub>4</sub> OF SECTION 21, W<sup>1</sup>/<sub>2</sub>NW<sup>1</sup>/<sub>4</sub>NE<sup>1</sup>/<sub>4</sub> AND N<sup>1</sup>/<sub>2</sub>NW<sup>1</sup>/<sub>4</sub> OF SECTION 23, SECTION 25, NE<sup>1</sup>/<sub>4</sub> OF SECTION 26, SW<sup>1</sup>/<sub>4</sub>SW<sup>1</sup>/<sub>4</sub>NW<sup>1</sup>/<sub>4</sub>, W<sup>1</sup>/<sub>2</sub>SW<sup>1</sup>/<sub>4</sub>, NW<sup>1</sup>/<sub>4</sub>NE<sup>1</sup>/<sub>4</sub>SW<sup>1</sup>/<sub>4</sub>, S<sup>1</sup>/<sub>2</sub> NE<sup>1</sup>/<sub>4</sub>SW<sup>1</sup>/<sub>4</sub>, SE<sup>1</sup>/<sub>4</sub>SW<sup>1</sup>/<sub>4</sub>, SW<sup>1</sup>/<sub>4</sub>NW<sup>1</sup>/<sub>4</sub>SE<sup>1</sup>/<sub>4</sub> AND W<sup>1</sup>/<sub>2</sub>SW<sup>1</sup>/<sub>4</sub>SE<sup>1</sup>/<sub>4</sub> OF SECTION 27, S<sup>1</sup>/<sub>2</sub>NW<sup>1</sup>/<sub>4</sub>NE<sup>1</sup>/<sub>4</sub>, SW<sup>1</sup>/<sub>4</sub>NE<sup>1</sup>/<sub>4</sub>, SW<sup>1</sup>/<sub>4</sub>SW<sup>1</sup>/<sub>4</sub> AND N<sup>1</sup>/<sub>2</sub>SE<sup>1</sup>/<sub>4</sub> OF SECTION 28, SECTIONS 29-34, 36, T16S R17E; SECTION 1, NE<sup>1</sup>/<sub>4</sub>, E<sup>1</sup>/<sub>2</sub>NW<sup>1</sup>/<sub>4</sub> AND E<sup>1</sup>/<sub>2</sub>SE<sup>1</sup>/<sub>4</sub> OF SECTION 2, NE<sup>1</sup>/<sub>4</sub>, E<sup>1</sup>/<sub>2</sub>NW<sup>1</sup>/<sub>4</sub> AND E<sup>1</sup>/<sub>2</sub>SE<sup>1</sup>/<sub>4</sub> OF SECTION 12, T17S R16E; SECTIONS 1-9 AND 12, T17S R17E; THOSE PORTIONS OF SECTION 4 LYING SOUTH OF INTERSTATE HIGHWAY 10, SECTIONS 5-8, 17-21, 28-33, T17S R18E; SECTIONS 24-26, 35, 36, T18S R16E; SECTIONS 1-3, 7, 10-16, 20-25, 27-30, 32-34, 36, T18S R17E; SECTIONS 2-11, 14-23, 26, 27, 29-35, T18S R18E; SECTIONS 1 AND 2, T19S R16E; SECTIONS 1-6, 16, 26, 35, 36, T19S R17E; SECTIONS 2-6, 8-10, 15, 16, 20, 21, 28, 29, 32, T19S R18E; ALL IN PIMA COUNTY; SECTIONS 1-3, 11-14, 23, T20S R17E; THOSE PORTIONS OF SECTION 2 LYING SOUTH OF STATE HIGHWAY 82, SECTIONS 6, 7, 10, 11, 13-16, 18, 19, 23-26, 35, 36, T20S R18E; ALL IN SANTA CRUZ COUNTY. 10.CONTINENTAL MOUNTAIN: SECTION 2, T6N R4E, MARICOPA COUNTY. 11.CORONADO NATIONAL MEMORIAL: SECTION 16, T24S R21E, COCHISE COUNTY. 12.DAISY MOUNTAIN: S<sup>1</sup>/<sub>2</sub>NE<sup>1</sup>/<sub>4</sub>, NW<sup>1</sup>/<sub>4</sub> AND SE<sup>1</sup>/<sub>4</sub> OF SECTION 1, NE<sup>1</sup>/<sub>4</sub>, E<sup>1</sup>/<sub>2</sub>NW<sup>1</sup>/<sub>4</sub>, SW<sup>1</sup>/<sub>4</sub>NW<sup>1</sup>/<sub>4</sub>, AND N<sup>1</sup>/<sub>2</sub>S<sup>1</sup>/<sub>2</sub> OF SECTION 12, T6N R2E; W<sup>1</sup>/<sub>2</sub>SW<sup>1</sup>/<sub>4</sub> OF SECTION 6, W<sup>1</sup>/<sub>2</sub> OF SECTION 7, T6N R3E; ALL IN MARICOPA COUNTY. 13.DRAGON MOUNTAINS WILDLIFE CORRIDOR: SECTION 34, T18S R21E; SECTIONS 26-28, 33-35, T18S R 23E; SECTIONS 1-4, 9-12, 16, T19S R21E; SECTIONS 1-4, 7-12, T19S R22E; SECTIONS 3-7, T19S R23E; ALL IN COCHISE COUNTY. 14.GLASSFORD HILL: NW<sup>1</sup>/<sub>4</sub> AND S<sup>1</sup>/<sub>2</sub> OF SECTION 8, W<sup>1</sup>/<sub>2</sub>E<sup>1</sup>/<sub>2</sub> AND W<sup>1</sup>/<sub>2</sub> OF SECTION 16, SECTION 17, S<sup>1</sup>/<sub>2</sub>SE<sup>1</sup>/<sub>4</sub> OF SECTION 18, N<sup>1</sup>/<sub>2</sub>NE<sup>1</sup>/<sub>4</sub> SECTION 19, N<sup>1</sup>/<sub>2</sub>, S<sup>1</sup>/<sub>2</sub>SW<sup>1</sup>/<sub>4</sub> AND SE<sup>1</sup>/<sub>4</sub> OF SECTION 20, T14N R1W; ALL IN YAVAPAI COUNTY. 15.GOLD CANYON: SECTION 29 EXCEPT FOR THE SW<sup>1</sup>/<sub>4</sub>SW<sup>1</sup>/<sub>4</sub>, E<sup>1</sup>/<sub>2</sub>NE<sup>1</sup>/<sub>4</sub> AND N<sup>1</sup>/<sub>2</sub>NE<sup>1</sup>/<sub>4</sub>SE<sup>1</sup>/<sub>4</sub> OF SECTION 30, T1N R9E; ALL IN PINAL COUNTY. 16.GRAND CANYON SCENIC CORRIDOR: SECTIONS 14, 23 AND 24, T28N R2E; SECTION 19, T28N R3E; ALL IN COCONINO COUNTY. 17.HOMOLOVI RUINS STATE PARK: SECTION 8, W<sup>1</sup>/<sub>2</sub> OF SECTION 10, SECTIONS 16 AND 22, T19N R16E; SE<sup>1</sup>/<sub>4</sub> OF SECTION 30, SECTIONS 32, 34, T20N R16E; ALL IN NAVAJO COUNTY. 18.IRONWOOD NATIONAL MONUMENT: SECTIONS 22-27, 34-36, T10S R8E; SECTIONS 19, 20, T10S R9E; ALL IN PINAL COUNTY. 19.KARTCHNER CAVERNS CORRIDOR: SECTION 36, T18S R19E; SECTION 19, S<sup>1</sup>/<sub>2</sub> OF SECTIONS 32-34, T18S R20E; SECTION 1, T19S R19E; S<sup>1</sup>/<sub>2</sub> OF SECTIONS 1 AND 2, SECTION 3, N<sup>1</sup>/<sub>2</sub> OF SECTIONS 4 AND 5, N<sup>1</sup>/<sub>2</sub> AND THOSE PORTIONS OF THE SW<sup>1</sup>/<sub>4</sub> LYING WEST OF HIGHWAY 90 IN SECTION 6, N<sup>1</sup>/<sub>2</sub> OF SECTION 10, SECTIONS 11 AND 12, T19S R20E; SECTIONS 6 AND 7, T19S R21E; ALL IN COCHISE COUNTY. 20.KINGMAN: SECTION 2 EXCEPT FOR THE E<sup>1</sup>/<sub>2</sub>E<sup>1</sup>/<sub>2</sub>, T21N R17W, MOJAVE COUNTY. 21.LAKE HAVASU CITY: W<sup>1</sup>/<sub>2</sub>NW<sup>1</sup>/<sub>4</sub> AND SW<sup>1</sup>/<sub>4</sub> OF SECTION 4, T13N R19W; S<sup>1</sup>/<sub>2</sub>NE<sup>1</sup>/<sub>4</sub> AND SE<sup>1</sup>/<sub>4</sub> OF SECTION 32, T14N R19W; ALL IN MOHAVE COUNTY. 22.LAKE PLEASANT SOUTH RECREATION AREA: SECTIONS 1, 2, N<sup>1</sup>/<sub>2</sub> OF SECTIONS 11 AND 12, T6N R1E; SECTIONS 35 AND 36, T7N R1E; ALL IN MARICOPA COUNTY. 23.LAKE PLEASANT NORTH RECREATION AREA: SECTIONS 6, 7, 18, 19, AND 30, T7N R2E; ALL IN MARICOPA AND YAVAPAI COUNTIES. 24.LESLIE CREEK: SECTION 32, T20S R28E; SECTIONS 10, 13-16, 21-27, T21S R28E; ALL IN COCHISE COUNTY. 25.LITTLE COLORADO RIVER: SECTIONS 13-18, T8N R28E; ALL IN APACHE COUNTY. 26.LOWER SAN PEDRO: SECTIONS 24, 25, 36, T5S R15E; W<sup>1</sup>/<sub>2</sub>NE<sup>1</sup>/<sub>4</sub>NW<sup>1</sup>/<sub>4</sub>, W<sup>1</sup>/<sub>2</sub>NW<sup>1</sup>/<sub>4</sub>, SE<sup>1</sup>/<sub>4</sub>NW<sup>1</sup>/<sub>4</sub>, E<sup>1</sup>/<sub>2</sub>SW<sup>1</sup>/<sub>4</sub> AND SW<sup>1</sup>/<sub>4</sub>SE<sup>1</sup>/<sub>4</sub> OF SECTION 30, SECTION 31, NW<sup>1</sup>/<sub>4</sub>SW<sup>1</sup>/<sub>4</sub> AND E<sup>1</sup>/<sub>2</sub>SE<sup>1</sup>/<sub>4</sub>SW<sup>1</sup>/<sub>4</sub> OF SECTION 32, T5S R16E; SECTION 5 EXCEPT FOR LOT 1, SECTION 6, SECTION 7 EXCEPT FOR LOT 4, SECTIONS 8, 9, 16, 17, E<sup>1</sup>/<sub>2</sub>, E<sup>1</sup>/<sub>2</sub>E<sup>1</sup>/<sub>2</sub>NW<sup>1</sup>/<sub>4</sub> AND E<sup>1</sup>/<sub>2</sub>NE<sup>1</sup>/<sub>4</sub>SW<sup>1</sup>/<sub>4</sub> OF SECTION 18, E<sup>1</sup>/<sub>2</sub>E<sup>1</sup>/<sub>2</sub> OF SECTION 19, SECTIONS 20, 21, 28, 29, E<sup>1</sup>/<sub>2</sub>NE<sup>1</sup>/<sub>4</sub>, E<sup>1</sup>/<sub>2</sub>NE<sup>1</sup>/<sub>4</sub>SE<sup>1</sup>/<sub>4</sub> AND SE<sup>1</sup>/<sub>4</sub>SE<sup>1</sup>/<sub>4</sub> OF SECTION 30, E<sup>1</sup>/<sub>2</sub>E<sup>1</sup>/<sub>2</sub> OF SECTION 31, SECTIONS 32, 33, T6S R16E; SW<sup>1</sup>/<sub>4</sub>NW<sup>1</sup>/<sub>4</sub> OF SECTION 3, SECTION 4, LOTS 8-12, E<sup>1</sup>/<sub>2</sub>SW<sup>1</sup>/<sub>4</sub>NW<sup>1</sup>/<sub>4</sub>, SE<sup>1</sup>/<sub>4</sub>NW<sup>1</sup>/<sub>4</sub> AND E<sup>1</sup>/<sub>2</sub>NE<sup>1</sup>/<sub>4</sub>SW<sup>1</sup>/<sub>4</sub> OF SECTION 5, LOT 1 AND E<sup>1</sup>/<sub>2</sub>SE<sup>1</sup>/<sub>4</sub>SE<sup>1</sup>/<sub>4</sub> OF SECTION 6, SW<sup>1</sup>/<sub>4</sub>SW<sup>1</sup>/<sub>4</sub>NE<sup>1</sup>/<sub>4</sub>, S<sup>1</sup>/<sub>2</sub>NE<sup>1</sup>/<sub>4</sub>NW<sup>1</sup>/<sub>4</sub>, NW<sup>1</sup>/<sub>4</sub>NW<sup>1</sup>/<sub>4</sub>, E<sup>1</sup>/<sub>2</sub>SW<sup>1</sup>/<sub>4</sub>NW<sup>1</sup>/<sub>4</sub>, SE<sup>1</sup>/<sub>4</sub>NW<sup>1</sup>/<sub>4</sub>, NE<sup>1</sup>/<sub>4</sub>SW<sup>1</sup>/<sub>4</sub>, E<sup>1</sup>/<sub>2</sub>SE<sup>1</sup>/<sub>4</sub>SW<sup>1</sup>/<sub>4</sub>, S<sup>1</sup>/<sub>2</sub>N<sup>1</sup>/<sub>2</sub>SE<sup>1</sup>/<sub>4</sub>, NW<sup>1</sup>/<sub>4</sub>NW<sup>1</sup>/<sub>4</sub>SE<sup>1</sup>/<sub>4</sub> AND S<sup>1</sup>/<sub>2</sub>SE<sup>1</sup>/<sub>4</sub> OF SECTION 8, SECTION 9, SW<sup>1</sup>/<sub>4</sub> AND SW<sup>1</sup>/<sub>4</sub>SE<sup>1</sup>/<sub>4</sub> OF SECTION 14, SECTION 15, SECTION 16 EXCEPT FOR SW<sup>1</sup>/<sub>4</sub>SW<sup>1</sup>/<sub>4</sub>, E<sup>1</sup>/<sub>2</sub>NE<sup>1</sup>/<sub>4</sub> AND NW<sup>1</sup>/<sub>4</sub>NE<sup>1</sup>/<sub>4</sub> OF SECTION 17, E<sup>1</sup>/<sub>2</sub>, NE<sup>1</sup>/<sub>4</sub>NW<sup>1</sup>/<sub>4</sub> AND E<sup>1</sup>/<sub>2</sub>SE<sup>1</sup>/<sub>4</sub>NW<sup>1</sup>/<sub>4</sub> OF SECTION 21, SECTIONS 22, 23, W<sup>1</sup>/<sub>2</sub>SW<sup>1</sup>/<sub>4</sub>NW<sup>1</sup>/<sub>4</sub>, W<sup>1</sup>/<sub>2</sub>SW<sup>1</sup>/<sub>4</sub> AND W<sup>1</sup>/<sub>2</sub>SE<sup>1</sup>/<sub>4</sub>SW<sup>1</sup>/<sub>4</sub> OF SECTION 24, W<sup>1</sup>/<sub>2</sub> AND W<sup>1</sup>/<sub>2</sub>SE<sup>1</sup>/<sub>4</sub> OF SECTION 25, SECTIONS 26, SECTION 27 EXCEPT FOR W<sup>1</sup>/<sub>2</sub>SW<sup>1</sup>/<sub>4</sub>NW<sup>1</sup>/<sub>4</sub> AND W<sup>1</sup>/<sub>2</sub>SW<sup>1</sup>/<sub>4</sub>, NE<sup>1</sup>/<sub>4</sub>NE<sup>1</sup>/<sub>4</sub> OF SECTION 28, E<sup>1</sup>/<sub>2</sub>, E<sup>1</sup>/<sub>2</sub>NW<sup>1</sup>/<sub>4</sub> AND E<sup>1</sup>/<sub>2</sub>SW<sup>1</sup>/<sub>4</sub> OF SECTION 34, SECTION 35, T7S R16E; SECTION 2, E<sup>1</sup>/<sub>2</sub>NE<sup>1</sup>/<sub>4</sub> OF SECTION 3, E<sup>1</sup>/<sub>2</sub> OF SECTION 11, SECTIONS 12, 13, NE<sup>1</sup>/<sub>4</sub>NE<sup>1</sup>/<sub>4</sub> OF SECTION 14, NW<sup>1</sup>/<sub>4</sub>NE<sup>1</sup>/<sub>4</sub> OF SECTION 24, T8S R16E; SECTION 7, W<sup>1</sup>/<sub>2</sub>NW<sup>1</sup>/<sub>4</sub>NW<sup>1</sup>/<sub>4</sub>, SW<sup>1</sup>/<sub>4</sub>NW<sup>1</sup>/<sub>4</sub>, N<sup>1</sup>/<sub>2</sub>NW<sup>1</sup>/<sub>4</sub>SW<sup>1</sup>/<sub>4</sub> AND SE<sup>1</sup>/<sub>4</sub>SW<sup>1</sup>/<sub>4</sub> OF SECTION 8, E<sup>1</sup>/<sub>2</sub> OF SECTION 17, SECTION 18, SE<sup>1</sup>/<sub>4</sub>SW<sup>1</sup>/<sub>4</sub> OF SECTION 21, SECTIONS 28, 29, 32, W<sup>1</sup>/<sub>2</sub>NW<sup>1</sup>/<sub>4</sub> OF SECTION 34, T8S R17E; SECTIONS 3, 5, NE<sup>1</sup>/<sub>4</sub>NE<sup>1</sup>/<sub>4</sub> OF SECTION 8, SECTION 10, W<sup>1</sup>/<sub>2</sub>SW<sup>1</sup>/<sub>4</sub> OF SECTION 11, SECTION 14, T9S R17E; SECTION 32, SW<sup>1</sup>/<sub>4</sub> OF SECTION 33, T9S R18E; S<sup>1</sup>/<sub>2</sub> OF SECTION 10, SECTION 11, N<sup>1</sup>/<sub>2</sub>N<sup>1</sup>/<sub>2</sub> OF SECTION 12, N<sup>1</sup>/<sub>2</sub> OF SECTION 16, T10S R17E; SECTION 4 EXCEPT FOR E<sup>1</sup>/<sub>2</sub>NE<sup>1</sup>/<sub>4</sub>, SECTION 5, E<sup>1</sup>/<sub>2</sub> OF SECTION 7, SECTIONS 8, 9, W<sup>1</sup>/<sub>2</sub>NW<sup>1</sup>/<sub>4</sub> AND SW<sup>1</sup>/<sub>4</sub> OF SECTION 10, W<sup>1</sup>/<sub>2</sub>E<sup>1</sup>/<sub>2</sub> AND W<sup>1</sup>/<sub>2</sub> OF SECTION 15, SECTIONS 16, 17, E<sup>1</sup>/<sub>2</sub> AND E<sup>1</sup>/<sub>2</sub>W<sup>1</sup>/<sub>2</sub> OF SECTION 20, SECTIONS 21, 22, W<sup>1</sup>/<sub>2</sub>W<sup>1</sup>/<sub>2</sub> OF SECTION 26, SECTIONS 27, 28, E<sup>1</sup>/<sub>2</sub>E<sup>1</sup>/<sub>2</sub> OF SECTION 29, SECTIONS 33, 34, W<sup>1</sup>/<sub>2</sub> OF SECTION 35, T10S R18E; ALL IN PINAL COUNTY; LOT 2, SW<sup>1</sup>/<sub>4</sub>NE<sup>1</sup>/<sub>4</sub>, W<sup>1</sup>/<sub>2</sub>SE<sup>1</sup>/<sub>4</sub> OF SECTION 4, W<sup>1</sup>/<sub>2</sub>SW<sup>1</sup>/<sub>4</sub> OF SECTION 10, NW<sup>1</sup>/<sub>4</sub> OF SECTION 15, SE<sup>1</sup>/<sub>4</sub>SW<sup>1</sup>/<sub>4</sub> OF SECTION 32, T15S R20E; ALL IN COCHISE COUNTY. 27.LYMAN LAKE STATE PARK: N<sup>1</sup>/<sub>2</sub> OF SECTION 15, THOSE PORTIONS OF NE<sup>1</sup>/<sub>4</sub>NE<sup>1</sup>/<sub>4</sub> LYING EAST OF U.S. HIGHWAY 180 IN SECTION 16, T11N R28E; ALL IN APACHE COUNTY. 28.MALPAI: E<sup>1</sup>/<sub>2</sub> OF SECTION 10, SECTION 15, S<sup>1</sup>/<sub>2</sub> OF SECTION 16, SECTIONS 21-24, 26-28, 33, 34, T23S R30E; E<sup>1</sup>/<sub>2</sub> OF SECTION 33, SECTIONS 34, 35, T23S R31E; SE<sup>1</sup>/<sub>4</sub>SE<sup>1</sup>/<sub>4</sub> OF SECTION 1, SECTIONS 4, 7, 8, 15, 16, E<sup>1</sup>/<sub>2</sub> OF SECTION 18, E<sup>1</sup>/<sub>2</sub> OF SECTION 19, SECTION 21, T24S R30E; SECTIONS 1-4, SW<sup>1</sup>/<sub>4</sub> AND SW<sup>1</sup>/<sub>4</sub>SE<sup>1</sup>/<sub>4</sub> OF SECTION 6, SECTION 7 EXCEPT FOR THE NE<sup>1</sup>/<sub>4</sub>NE<sup>1</sup>/<sub>4</sub>, SECTIONS 9-16, 18-24, T24S R31E; SECTIONS 6-8, 17-20, T24S R32E; ALL IN COCHISE COUNTY. 29.MCDOWELL SONORAN PRESERVE: SECTIONS 1, 2, 11, 12, T3N R5E; SECTION 1, E<sup>1</sup>/<sub>2</sub>E<sup>1</sup>/<sub>2</sub> OF SECTION 2, E<sup>1</sup>/<sub>2</sub>E<sup>1</sup>/<sub>2</sub> OF SECTION 11, SECTIONS 12, 13, E<sup>1</sup>/<sub>2</sub>NE<sup>1</sup>/<sub>4</sub> AND NE<sup>1</sup>/<sub>4</sub>SE<sup>1</sup>/<sub>4</sub> OF SECTION 14, E<sup>1</sup>/<sub>2</sub> OF SECTION 24, T5N R5E; ALL IN MARICOPA COUNTY. 30.MIDDLE VERDE: E<sup>1</sup>/<sub>2</sub>E<sup>1</sup>/<sub>2</sub> OF SECTION 2, T14N R4E; NW<sup>1</sup>/<sub>4</sub>NE<sup>1</sup>/<sub>4</sub> OF SECTION 32, T14N R5E; E<sup>1</sup>/<sub>2</sub>NE<sup>1</sup>/<sub>4</sub> AND N<sup>1</sup>/<sub>2</sub>NE<sup>1</sup>/<sub>4</sub>SE<sup>1</sup>/<sub>4</sub> OF SECTION 32, T15N R4E; SECTION 7, E<sup>1</sup>/<sub>2</sub>, NW<sup>1</sup>/<sub>4</sub> AND E<sup>1</sup>/<sub>2</sub>E<sup>1</sup>/<sub>2</sub>SW<sup>1</sup>/<sub>4</sub> OF SECTION 16, LOTS 1, 2 AND E<sup>1</sup>/<sub>2</sub>NW<sup>1</sup>/<sub>4</sub> OF SECTION 18, T16N R4E; ALL IN YAVAPAI COUNTY. 31.NEW RIVER: SECTION 1, THOSE PORTIONS OF SECTIONS 2 AND 11 LYING EAST OF INTERSTATE 17, SECTIONS 12, 13, T7N R2E; LOTS 1-4, S<sup>1</sup>/<sub>2</sub>N<sup>1</sup>/<sub>2</sub>, N<sup>1</sup>/<sub>2</sub>S<sup>1</sup>/<sub>2</sub>, N<sup>1</sup>/<sub>2</sub>SW<sup>1</sup>/<sub>4</sub>SW<sup>1</sup>/<sub>4</sub>, SE<sup>1</sup>/<sub>4</sub>SW<sup>1</sup>/<sub>4</sub>, S<sup>1</sup>/<sub>2</sub>SE<sup>1</sup>/<sub>4</sub> OF SECTION 5, SECTION 6 EXCEPT FOR S<sup>1</sup>/<sub>2</sub>SE<sup>1</sup>/<sub>4</sub>SE<sup>1</sup>/<sub>4</sub>, LOTS 1-4, E<sup>1</sup>/<sub>2</sub>W<sup>1</sup>/<sub>2</sub>, NW<sup>1</sup>/<sub>4</sub>NE<sup>1</sup>/<sub>4</sub>, W<sup>1</sup>/<sub>2</sub>SW<sup>1</sup>/<sub>4</sub>NE<sup>1</sup>/<sub>4</sub> AND SE<sup>1</sup>/<sub>4</sub> OF SECTION 7, E<sup>1</sup>/<sub>2</sub>, E<sup>1</sup>/<sub>2</sub>NW<sup>1</sup>/<sub>4</sub>, S<sup>1</sup>/<sub>2</sub>SW<sup>1</sup>/<sub>4</sub>NW<sup>1</sup>/<sub>4</sub> AND SW<sup>1</sup>/<sub>4</sub> OF SECTION 8, SECTIONS 17, 18, T7N R3E; SECTIONS 13, 24, 25, THOSE PORTIONS OF SECTIONS 26 AND 35 LYING EAST OF INTERSTATE 17, 36, T8N R2E; SECTIONS 5-8, 17-20 AND 29-32, T8N R3E; SECTION 32, T9N R3E; ALL IN MARICOPA AND YAVAPAI COUNTIES. 32.OBSERVATORY MESA: SECTION 12, T21N R6E;

SECTION 18, T21N R7E; ALL IN COCONINO COUNTY. 33.ORACLE STATE PARK: THOSE PORTIONS OF SECTIONS 31 AND 32 LYING SOUTH OF HIGHWAY 77, W½ AND S½SE¼ OF SECTION 33, SW¼SW¼ OF SECTION 34, T9S R15E; THOSE PORTIONS OF SECTION 16 LYING SOUTH OF HIGHWAY 77, SECTIONS 22, 27, 30, 31, 34, T9S R16E; SECTION 24, T10S R14E; SECTIONS 3-5, S½SW¼ AND SW¼SE¼ OF SECTION 8, SECTIONS 9, 10, 17, T10S R15E; ALL IN PINAL COUNTY. 34.PATAGONIA LAKE STATE PARK: THOSE STATE TRUST LANDS SURROUNDING PATAGONIA LAKE STATE PARK, LYING WITHIN THE LUIS MARIA BACA FLOAT #3 AND THE SAN JOSE DE SONOITA LAND GRANTS, ALL IN SANTA CRUZ COUNTY. 35.PHOENIX SONORAN PRESERVE: W½ OF SECTION 29, T5N R2E; N½ AND SE¼ OF SECTION 7, W½ OF SECTION 15, NW¼ AND S½ OF SECTION 16, N½NE¼ OF SECTION 17, LOTS 3, 4, S½S½NE¼ AND S½ OF SECTION 19, SW¼SW¼ OF SECTION 20, T5N R3E; ALL IN MARICOPA COUNTY. 36.PICACHO MOUNTAINS: SECTION 36, T6S R9E; SECTIONS 31-33, T6S R10E; SECTIONS 1, 12, 13, 24, 25, THOSE PORTIONS OF SECTION 34 LYING EAST OF THE CAP CANAL, SECTIONS 35, 36, T7S R9E; SECTIONS 4, 9, 16, 19-21, T7S R10E; SECTION 1, THOSE PORTIONS OF SECTIONS 4 AND 9 LYING EAST OF THE CAP CANAL, SECTIONS 12, 13, THOSE PORTIONS OF SECTIONS 16 AND 21 LYING EAST OF THE CAP CANAL, SECTIONS 24, 25, 28, 33-36, T8S R9E; SECTION 3, T9S R9E; ALL IN PINAL COUNTY. 37.PICACHO PEAK STATE PARK: SECTIONS 4, 5, 8, THOSE PORTIONS OF SECTION 10 LYING NORTH OF INTERSTATE HIGHWAY 10 EXCEPT FOR ANY LANDS UNDER COMMERCIAL LEASE AS OF THE EFFECTIVE DATE OF THIS SECTION 12 OF ARTICLE X, CONSTITUTION OF ARIZONA, SECTIONS 16, 17, 20, T9S R9E; ALL IN PINAL COUNTY. 38.RINCON VALLEY: SECTIONS 7, 17-20, 28-33, T15S R17E; ALL IN PIMA COUNTY. 39.SAGUARO NATIONAL PARK: SECTIONS 16, 28, 32, 33, T13S R12E; ALL IN PIMA COUNTY. 40.SANTA CRUZ WILDLIFE CORRIDOR: SECTIONS 32-35, T19S R13E, ALL IN PIMA COUNTY; SECTIONS 2-4, 10, 11, 14-17, 20, 23, T20S R13E; ALL IN SANTA CRUZ COUNTY. 41.SANTA RITA EXPERIMENTAL RANGE: SECTIONS 33-36, T17S R14E; SECTIONS 31-35, T17S R15E; SECTIONS 24, 25, T18S R13E; SECTIONS 1-4, 9-16, 21-36, T18S R14E; SECTIONS 3-9, 16-21, 26-34, T18S R15E; SECTIONS 1-6, 9-16, 23, T19S R14E; SECTIONS 3-10, 16-18, T19S R15E; ALL IN PIMA COUNTY. 42.SAWTOOTH: SECTIONS 24, 25, 35, NW¼ AND W½SW¼ OF SECTION 36, T9S R6E; SECTIONS 2, 10, T10S R6E; ALL IN PINAL COUNTY. 43.SAN PEDRO RIPARIAN NCA: SECTIONS 26, 27, 35, T21S R21E; SECTIONS 1, 12, 13, T22S R21E; LOTS 76-78, 81, 86 IN SECTION 3, SECTIONS 10, 16, 34-36, T22S R22E; SECTIONS 29, 31, 32, T22S R23E; SECTION 2, T23S R20E; SECTIONS 11, 23, T23S R22E; ALL IN COCHISE COUNTY. 44.SIERRITA MOUNTAINS: SECTIONS 13, 23-25, T20S R9E; SECTION 14, N½NW¼ OF SECTION 17, LOTS 1-9 AND NW¼NE¼ OF SECTION 18, SECTIONS 21, 23, 26, 27, NE¼ OF SECTION 31, SECTIONS 33-35, T20S R10E; SECTIONS 2-8, 13, 14, LOTS 1-12 IN SECTION 17, LOTS 1, 2, NE¼ AND E½NW¼ OF SECTION 18, SECTIONS 22-26, 28, 31-33, 36, T20S R11E; SECTIONS 7, 10, 11, 15-21, W½ OF SECTION 26, SECTIONS 27-33, T20S R12E; SECTIONS 1-3, 10, 11, W½E½ AND W½ OF SECTION 12, N½N½ OF SECTION 13, SECTION 14, SECTION 18 EXCEPT FOR THE NE¼, N½NE¼ OF SECTION 19, SECTIONS 20, 21, T21S R10E; SECTIONS 5, 6, T21S R11E; ALL IN PIMA AND SANTA CRUZ COUNTIES. 45.SONORAN DESERT NATIONAL MONUMENT: SECTIONS 7, 8, 15-22, 28, T5S R3W; ALL IN MARICOPA COUNTY. 46.SPRINGERVILLE GRASSLANDS: SECTIONS 1, 2, 11-14, T8N R27E; SECTION 1, SECTION 2 EXCEPT FOR THE N 920 FEET AND W 700 FEET OF SW¼SW¼, SECTIONS 3-6, 8-10, NE¼ OF SECTION 11, NW¼ OF SECTION 12, T8N R28E; SECTIONS 25, 36, T9N R27E; LOTS 3, 4, E½, SE¼NW¼ AND E½SW¼ OF SECTION 19, SECTIONS 20, 21, 28-33, T9N R28E; E½ OF SECTION 7, W½NW¼ OF SECTION 8, SECTION 17, E½ OF SECTION 18, SECTION 19, N½, THOSE PORTIONS OF THE N½N½SW¼ LYING EAST OF HIGHWAY 60, AND SE¼ OF SECTION 20, T9N R29E; ALL IN APACHE COUNTY. 47.SPUR CROSS RANCH CONSERVATION AREA: SECTION 4, S½NE¼ AND N½SE¼ OF SECTION 7, N½ AND N½NW¼SW¼ OF SECTION 8; N½ AND N½S½ OF SECTION 9, T6N R4E; ALL IN MARICOPA COUNTY. 48.SUPERSTITION MOUNTAINS: SECTIONS 34-36, T1N R9E; SECTIONS 31-36, T1N R10E; SECTIONS 1-6, N½ OF SECTION 8, SECTIONS 9-16, 21-23, 27, E½ OF SECTION 28, NE¼NE¼ OF SECTION 33, NW¼NW¼ OF SECTION 34, T1S R10E; ALL IN PINAL COUNTY. 49.TONOPAH: SECTIONS 18, 19, 30, T2N R7W; SECTIONS 11-13, 24, 25 AND E½ OF SECTION 36, T2N R8W; ALL IN MARICOPA COUNTY. 50.TORTOLITA FAN: SECTIONS 1-3, THOSE PORTIONS OF SECTIONS 4, 9, AND 10 LYING EAST OF THE CAP CANAL, SECTIONS 11-13, THOSE PORTIONS OF SECTIONS 14, 15, 23 AND 24 LYING EAST OF THE CAP CANAL, T11S R11E; SECTIONS 6, 7, 18, 19, NE¼ AND W½ OF SECTION 20, T11S R12E; ALL IN PIMA COUNTY. 51.TORTOLITA MOUNTAIN PARK: E½ AND S½SW¼ OF SECTION 32, SECTION 33, T10S R12E; ALL IN PINAL COUNTY; SECTIONS 2-5, 8-17, NE¼ OF SECTION 23, SECTION 24, T11S R12E; SECTIONS 1-5, 10-13, 16, T11S R13E; ALL IN PIMA COUNTY. 52.TUMAMOC HILL: SECTIONS 9, 10, 15, 16, T14S R13E; ALL IN PIMA COUNTY. 53.UPPER CHINO VALLEY GRASSLANDS: SECTION 2, T16N R4W; SECTIONS 6, 8, 18, T17N R2W; THOSE PORTIONS OF SECTION 14 LYING NORTH AND EAST OF WILLIAMSON VALLEY ROAD, E½ SECTION 22, SECTION 26, T17N R4W; SECTION 20, T18N R2W; SECTIONS 6, 14, 18, 24, 28, 30, 32, 34, 36, T18N R3W; SECTIONS 6, 20, 28, 30, 34, T19N R3W; SECTIONS 2, 6, 8, 12, 16, 18, 20, 24, 26, 28, 30, 32, 34, 36, T19N R4W; SECTIONS 4, 6, 10, 16, 18, 20, 22, 26, 28, 30, 32, 34, 36, T20N R4W; SECTIONS 2, 4, 10, 12, 14, 16, 22, 24, 26, 28, 36, T20N R5W; SECTIONS 20, 28, 30, 32, T21N R4W; SECTIONS 20, 22, 24, 26, 28, 30, 32, 34, 36, T21N R5W; ALL IN YAVAPAI COUNTY. 54.VERDE HEADWATERS: SECTIONS 5-7, T17N R1W; SECTIONS 1, 3, 10, N½, W½W½SW¼, E½NE¼SW¼, NE¼SE¼ AND W½SE¼ OF SECTION 11, SECTIONS 12, 14, 23, T17N R2W; SECTIONS 30-32, T18N R1W; SECTION 36, T18N R2W; ALL IN YAVAPAI COUNTY. 55.WALNUT CANYON NATIONAL MONUMENT: SECTIONS 22, 28, T21N R8E; ALL IN COCONINO COUNTY. 56.WEST DESERT PRESERVE: SECTIONS 8, 9, 16, 21, 22, 28, T18S R13E; ALL IN PIMA COUNTY. 57.WHITE TANKS: SECTIONS 1, 2, 16, N½ OF SECTION 32, T2N R3W; LOTS 3-10 IN SECTION 31, T4N R2W; S½ OF SECTIONS 34 AND 35, T4N R3W; ALL IN MARICOPA COUNTY. 58.WICKENBURG: SECTIONS 3, 8, 9, 16, 20, 21, 32, T7N R4W; THOSE LANDS LOCATED IN SECTIONS 7, 8, 16 AND 21 CLASSIFIED AS SUITABLE FOR CONSERVATION PURPOSES BY ORDER OF THE STATE LAND COMMISSIONER AS OF JULY 12, 2005, SECTIONS 24, 25, SECTION 26 EXCEPT FOR THE N½N½, SECTIONS 35, 36, T7N R5W; SECTIONS 18, 28, 29, T8N R3W; SECTIONS 13, 14, 16, 17, N½ OF SECTION 21, E½ OF SECTION 24, SECTIONS 25, 34-36, T8N R4W; ALL IN MARICOPA COUNTY. 59.WOODY MESA: SECTIONS 12, 14, 22, T20N R6E; ALL IN COCONINO COUNTY. 60.WUPATKI NATIONAL MONUMENT: SECTIONS 24, 26, 36, T26N R8E; SECTIONS 20, 22, 26, 28, 30, 34, 36, T26N R9E; SECTION 30, T26N R10E; ALL IN COCONINO COUNTY.

WHERE MINOR CHANGES ARE NECESSARY TO CORRECT TECHNICAL, CLERICAL OR SURVEY ERRORS, THE STATE MAY MAKE CORRESPONDING ADJUSTMENTS TO THE LEGAL DESCRIPTIONS OF THE PERMANENT CONSERVATION LANDS PROVIDED IN THIS SECTION.

#### 5. Maps of conservation lands

The following maps describe the lands designated as conservation lands, pursuant to section 3 of this proposition. These maps are

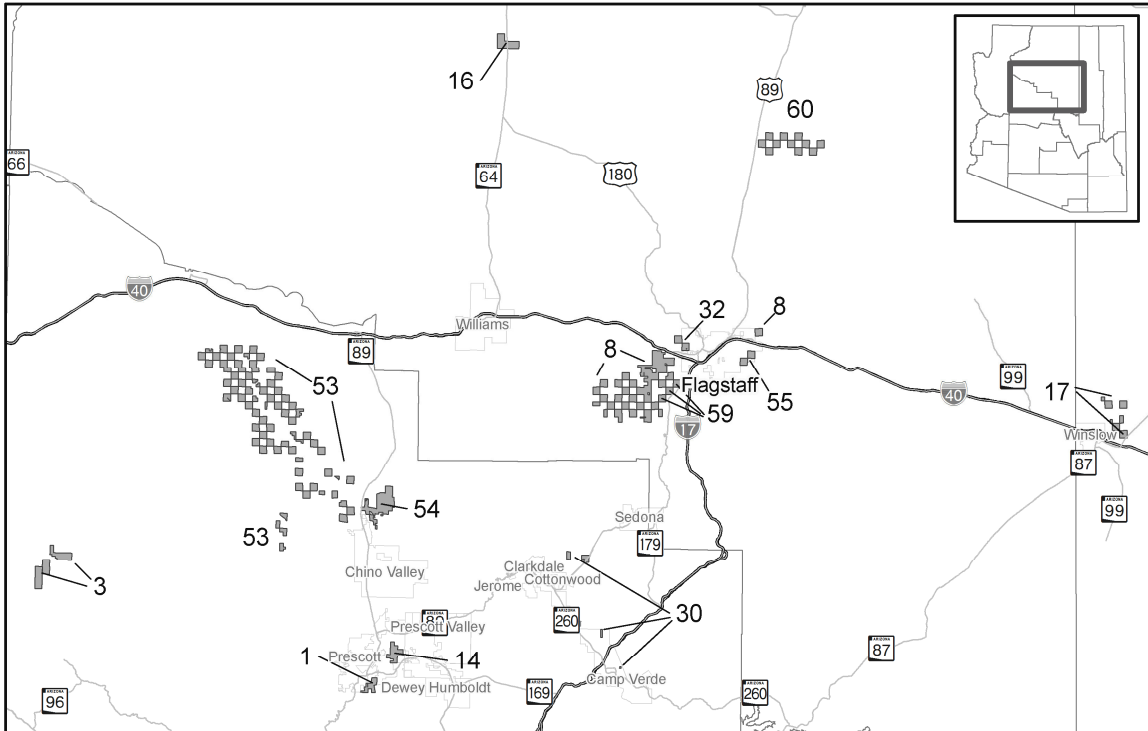
provided for illustrative purposes only and the legal descriptions provided in section 4 of this proposition shall control in the event of any inconsistency.

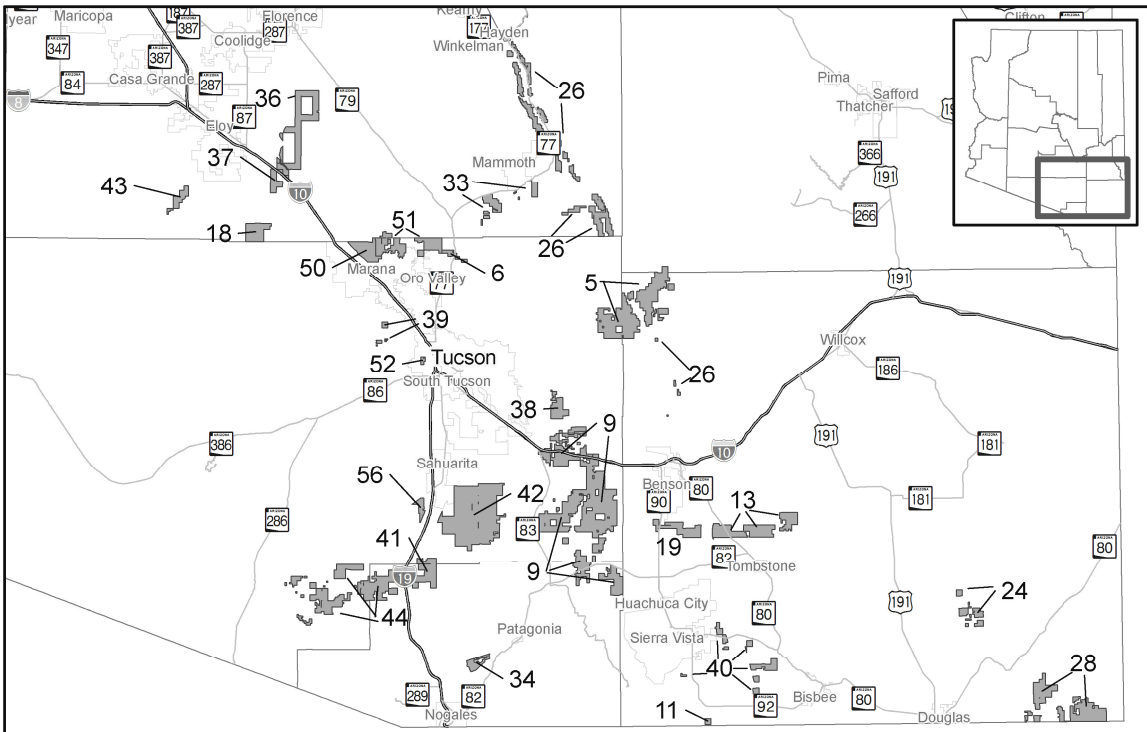
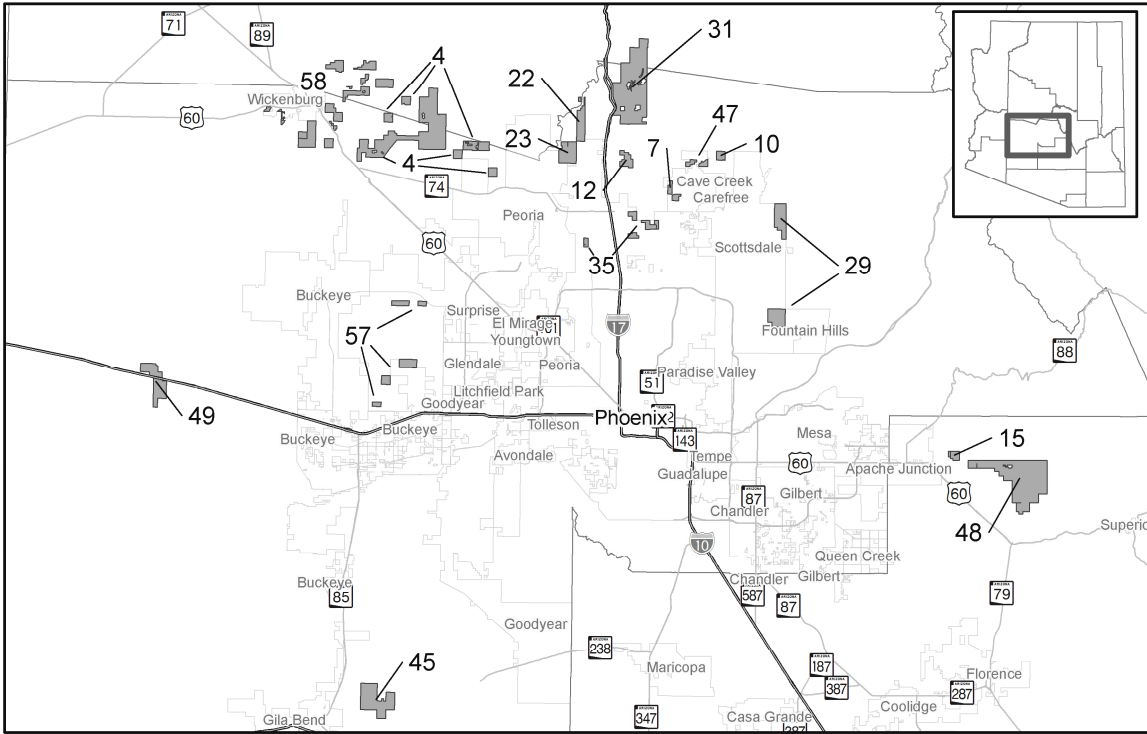
**ID SITENAME**

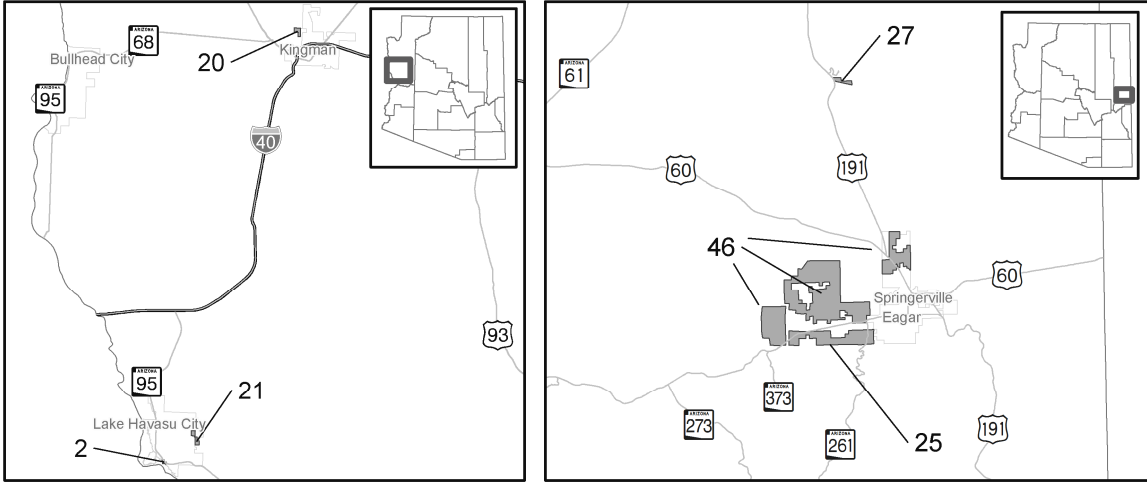
- |  |                                       |                                    |
|--|---------------------------------------|------------------------------------|
| 1 Badger Peak                          | 26 Lower San Pedro                    | 51 Tortolita Mountain Park         |
| 2 Buckhorn Mountain State Park         | 27 Lyman Lake State Park              | 52 Tumamoc Hill                    |
| 3 Burro Creek                          | 28 Malpai                             | 53 Upper Chino Valley Grasslands   |
| 4 Castle Hot Springs                   | 29 McDowell Sonoran Preserve          | 54 Verde Headwaters                |
| 5 Catalina Galiuro Corridor            | 30 Middle Verde                       | 55 Walnut Canyon National Monument |
| 6 Catalina State Park                  | 31 New River                          | 56 West Desert Preserve            |
| 7 Cave Creek Recreation Area           | 32 Observatory Mesa                   | 57 White Tanks                     |
| 8 Centennial Forest                    | 33 Oracle State Park                  | 58 Wickenburg                      |
| 9 Cienega Creek                        | 34 Patagonia Lake State Park          | 59 Woody Mesa                      |
| 10 Continental Mountain                | 35 Phoenix Sonoran Preserve           | 60 Wupatki National Monument       |
| 11 Coronado National Memorial          | 36 Picacho Mountains                  |                                    |
| 12 Daisy Mountain                      | 37 Picacho Peak State Park            |                                    |
| 13 Dagoon Mountains Wildlife Corridor  | 38 Rincon Valley                      |                                    |
| 14 Glassford Hill                      | 39 Saguaro National Park              |                                    |
| 15 Gold Canyon                         | 40 San Pedro Riparian NCA             |                                    |
| 16 Grand Canyon Scenic Corridor        | 41 Santa Cruz Wildlife Corridor       |                                    |
| 17 Homolovi Ruins State Park           | 42 Santa Rita Experimental Range      |                                    |
| 18 Ironwood National Monument          | 43 Sawtooth                           |                                    |
| 19 Kartchner Caverns Corridor          | 44 Sierrita Mountains                 |                                    |
| 20 Kingman                             | 45 Sonoran Desert National Monument   |                                    |
| 21 Lake Havasu City                    | 46 Springerville Grasslands           |                                    |
| 22 Lake Pleasant North Recreation Area | 47 Spur Cross Ranch Conservation Area |                                    |
| 23 Lake Pleasant South Recreation Area | 48 Superstition Mountains             |                                    |
| 24 Leslie Creek                        | 49 Tonopah                            |                                    |
| 25 Little Colorado River               | 50 Tortolita Fan                      |                                    |

**Legend**

- Proposed Lands
- Cities
- Counties
- Interstate
- Highways







**6. Conditional enactment**

This proposition is not effective unless on or before December 31, 2014, the Arizona-New Mexico Enabling Act (Act of June 20, 1910; 36 Stat. 557) is amended by Congress and signed into law to authorize the amendment of the Constitution of Arizona as proposed by section 1 through 4 of this proposal. On or before December 31, 2014, the state land commissioner shall notify the director of the Arizona Legislative Council in writing whether or not this condition occurred and the date the Enabling Act was amended.

**7. Submission to voters**

The Secretary of State shall submit this proposition to the voters at the next general election as provided by article XXI, Section 1, Constitution of Arizona.