











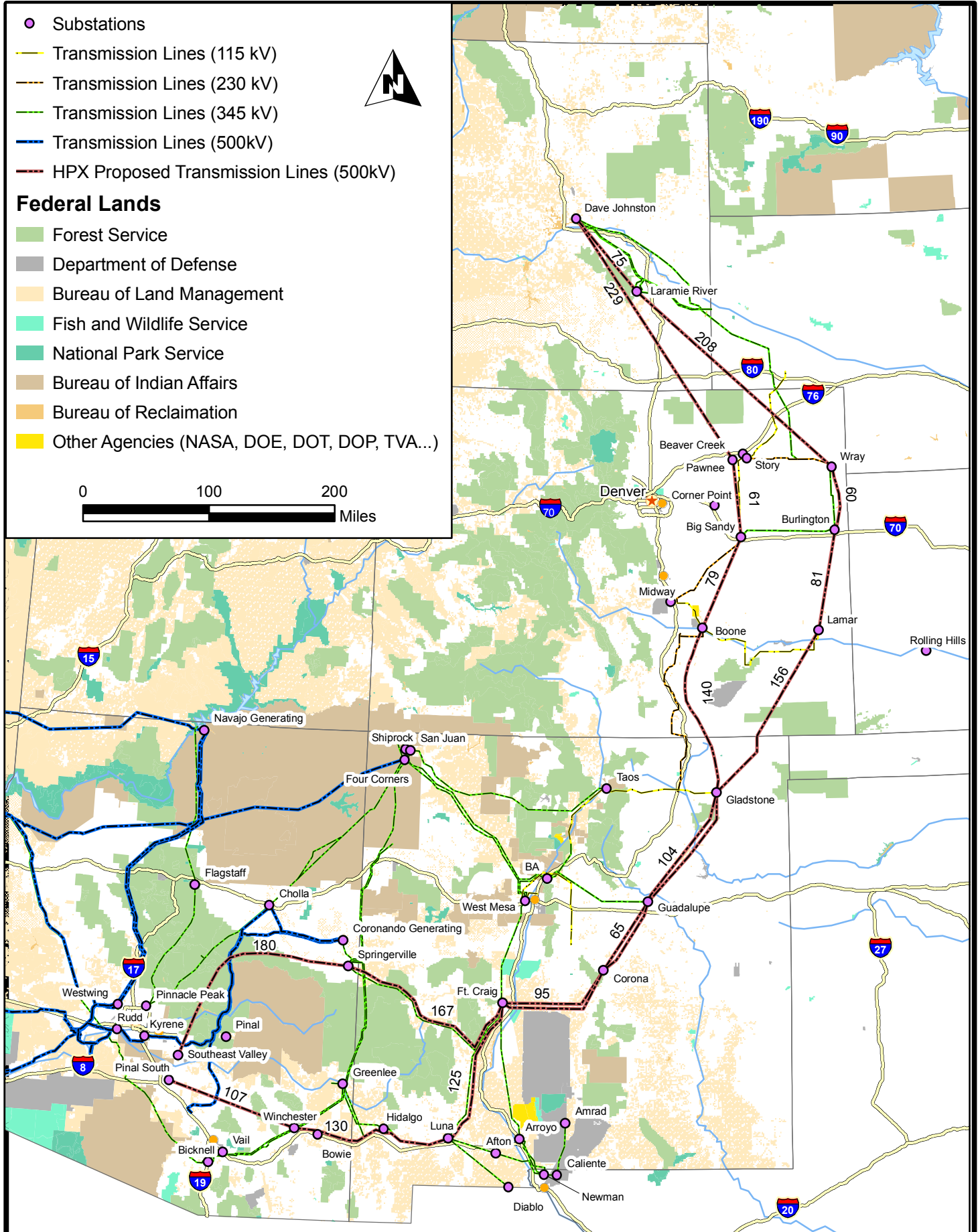



-  Substations
-  Transmission Lines (115 kV)
-  Transmission Lines (230 kV)
-  Transmission Lines (345 kV)
-  Transmission Lines (500kV)
-  HPX Proposed Transmission Lines (500kV)



**Federal Lands**

-  Forest Service
-  Department of Defense
-  Bureau of Land Management
-  Fish and Wildlife Service
-  National Park Service
-  Bureau of Indian Affairs
-  Bureau of Reclamation
-  Other Agencies (NASA, DOE, DOT, DOP, TVA...)



**High Plains Express Feasibility Study Map**

Disclaimer: this map is for study purposes only and is not meant to imply any specific project routing



Figure 1-1  
 Drawn By: M. Wood  
 Date: 10/10/07